



Distribution, modes of occurrence, and main factors influencing lead enrichment in Chinese coals

Kunqi Lin¹ · Wenhui Huang² · Robert B. Finkelman³ · Jing Chen² · Shuo Yi² · Xiaonan Cui² · Yuanzheng Wang⁴

Received: 16 October 2018/Revised: 1 October 2019/Accepted: 20 December 2019/Published online: 5 February 2020
© The Author(s) 2020

Abstract Lead is a potentially harmful element that has caused serious environmental pollution during its mining and use along with serious human health problems. This study assessed lead in Chinese coals based on published literature, with a particular focus on data reported since 2004. The analysis included 9447 individual samples from 103 coalfields or mines in 28 provinces in China. The arithmetic mean content of lead in the studied coals was 15.0 µg/g. Considering the coal reserves, the weighted-average lead concentration in Chinese coals was calculated to be 19.6 µg/g. Lead was significantly enriched in the coals from Henan Province and enriched in the coals from the Tibet Autonomous Region. The coals from Tibet–Western Yunnan and the southern areas of China had elevated lead concentrations. Sulfides are the primary hosts of lead in Chinese coals, although other hosts include silicates, organic matter, carbonates, and other minerals. Source rocks in the sediment-source region and marine environments may be the most significant factors contributing to lead enrichment in Chinese coals. Hydrothermal fluids and peat-forming plants also contribute to lead enrichment in some Chinese coals.

Keywords Lead · Chinese coal · Enrichment · Distribution · Modes of occurrence

✉ Wenhui Huang
huangwh@cugb.edu.cn

Kunqi Lin
linkunqi361@sina.com

Robert B. Finkelman
bobf@utdallas.edu

Jing Chen
chenj.edu@outlook.com

Shuo Yi
yishuo2010@163.com

Xiaonan Cui
cui_xiaonan@hotmail.com

Yuanzheng Wang
w1114870058@126.com

¹ School of Earth Sciences and Resources, China University of Geosciences in Beijing, Beijing 10083, China

² School of Energy Resources, China University of Geosciences in Beijing, Beijing 10083, China

³ University of Texas at Dallas, Richardson, TX 75080, USA

⁴ Institute of Geology and Geophysics, Chinese Academy of Sciences, Beijing 100029, China

1 Introduction

In 2017, China produced 1747.2 million tons of oil equivalents (mtoe) of coal, which represents a 3.6% increase from 2016 and accounted for 46.4% of the world's total coal production. China consumed 1892.6 mtoe of coal in 2017, which was 0.5% more than in 2016 and accounted for 50.7% of world coal consumption (BP 2018). According to the Statistical Communique on China's 2017 National Economic and Social Development (National Bureau of Statistics 2018), 60.4% of China's energy consumption rely on coal in 2017, and no major change in this percentage is foreseen in the near future. Given the rapid economic development in China, coal will continue to be a major component of China's energy structure. Unfortunately, coal contains many potentially toxic elements such as arsenic, mercury, fluorine, selenium, and lead (Dai and Ren 2007; Finkelman et al. 2018), some in dangerously high concentrations. Therefore, reducing coal consumption to mitigate damage to both human health and the environment is desirable but difficult to achieve.

There are several anthropological sources of lead in the environment, including leaded gasoline, white paint, water pipes and solder, batteries, shotgun pellets, and sulfide mining and weathering. However, lead from these sources is not as widespread as lead emitted from coal combustion. While lead and other trace elements generally have low concentrations in coal, they are rich in coal fly ash by approximately a factor of 10 (Dai et al. 2010b). Widory et al. (2010) found that metal refining plants are the major source of atmospheric lead in Beijing followed by thermal power stations and other coal combustion processes. Studies in China have shown that high lead concentrations may be found in fine particulate matter with diameters less than 2.5 μm ($\text{PM}_{2.5}$) and inhalable particles with diameters less than 10 μm (PM_{10}); both $\text{PM}_{2.5}$ and PM_{10} can penetrate deep into the lungs of humans and animals (Li and Lin 2006; Tang and Huang 2004; Yang et al. 1987). Approximately 40% of inhaled lead enters the blood circulation system (Shah et al. 2010).

Coal use is a major anthropogenic source of lead in the environment in China and elsewhere. Hu et al. (2011) determined that the primary source of atmospheric lead in China and particularly in southern China is the combustion of lead-containing coal rather than leaded gasoline. Fang et al. (2014, 2015) discovered that lead may be leached from coarse coal refuse under natural weathering conditions, after which it is enriched in local field crops. Leaded paint and leaded gasoline were major sources of lead in the environment until several decades ago, when their use was discouraged, restricted, or banned. Lead pollution in food and drinking water is an important pathway for human lead exposure. The standards for drinking water quality in China (GB 5749–2006) (Ministry of Health of the People's Republic of China 2006) stipulate that the maximum allowable limit of lead in drinking water is 0.01 mg/L.

Lead has been described as a 'multimedia pollutant' due to the numerous and diverse sources and pathways of potential exposure; lead is toxic and accumulates easily in the human body (Bellinger 2008; Richard 2004). The exposure of infants to excess lead can cause mental impairment, diminished IQ, and even blindness. A major source of child lead poisoning, which remains a serious problem in the United States, is the lead that was once used in white paint (Markowitz and Rosner 2000; Pirkle et al. 1998). Montgomery and Mathee (2005) indicated that the weathering, peeling, or chipping of lead-based paint may play an important role in childhood lead exposure in South Africa. Between April and May of 2015, 28 children died as a result of the unregulated, rudimentary processing of lead-rich gold ores in Niger State, Nigeria (Martin 2016). There are many sources of lead poisoning in children; removing lead from paints is only one of the important measures required to reduce exposure (Lin et al. 2009;

Turner and Solman 2016). The effects of lead on the peripheral nervous system are more pronounced in adults, whereas the central nervous system is more affected in children (Bellinger 2008; Richard 2004). Moreover, lead may alter gene expression (Rossman 2000). Silbergeld et al. (2000) investigated the oncogenic mechanism of lead and found that lead does not directly change DNA but increases the risk of cancer by reducing the ability of cells to repair their DNA.

In recent years, health studies on lead in coal have focused on the harmful effects of lead exposure, especially in children (Dai et al. 2010a; Song et al. 2012). Therefore, the aggregation of data to determine the physical and chemical characteristics of lead along with the causes of lead enrichment in Chinese coals might be helpful for minimizing the health problems caused by lead in Chinese coal. Based on published data with a focus on studies reported since 2004, this paper provides a comprehensive review of lead in Chinese coals formed during the main coal-forming periods in the primary coal-distribution areas. Based on the aggregated data, we discuss the lead concentration, distribution characteristics, modes of occurrence, and primary factors influencing the enrichment of lead in Chinese coal.

2 Data sources and analysis method

China has not completed a national survey on trace elements in coal. However, a number of published reports contain useful information on the occurrence of lead in Chinese coals. Based on the published literature and with a focus on data reported since 2004, 9447 individual samples from 103 coalfields or mines in 28 provinces were evaluated in this study.

Six major coal-forming periods have occurred in China: Late Carboniferous and Early Permian ($\text{C}_2\text{--P}_1$), Late Permian (P_2), Late Triassic (T_3), Early and Middle Jurassic (J_{1-2}), Late Jurassic and Early Cretaceous ($\text{J}_3\text{--K}_1$), and Paleogene and Neogene (E--N). The five coal-distribution areas in China are defined as (Fig. 1): the northeastern area ($\text{J}_3\text{--K}_1$ and E--N coals), the northwestern area (J_{1-2} coals), the northern area (dominated by $\text{C}_2\text{--P}_1$ coals), the Tibet–Western Yunnan area (E--N and T_3 coals), and the southern area (P_2 , T_3 , and C_1 coals) (Dai et al. 2012). As shown in Table 1, 8422 samples were from J_{1-2} coals, 522 samples were from $\text{C}_2\text{--P}_1$ coals, and 350 samples were from P_2 coals. These three coal-forming periods account for 98.4% of the analyzed data. A major objective of this study was to summarize the content and distribution of lead in Chinese coals from these three main coal-forming periods.

We first verified that the dates of the coal lead data obtained from the literature were within the past few

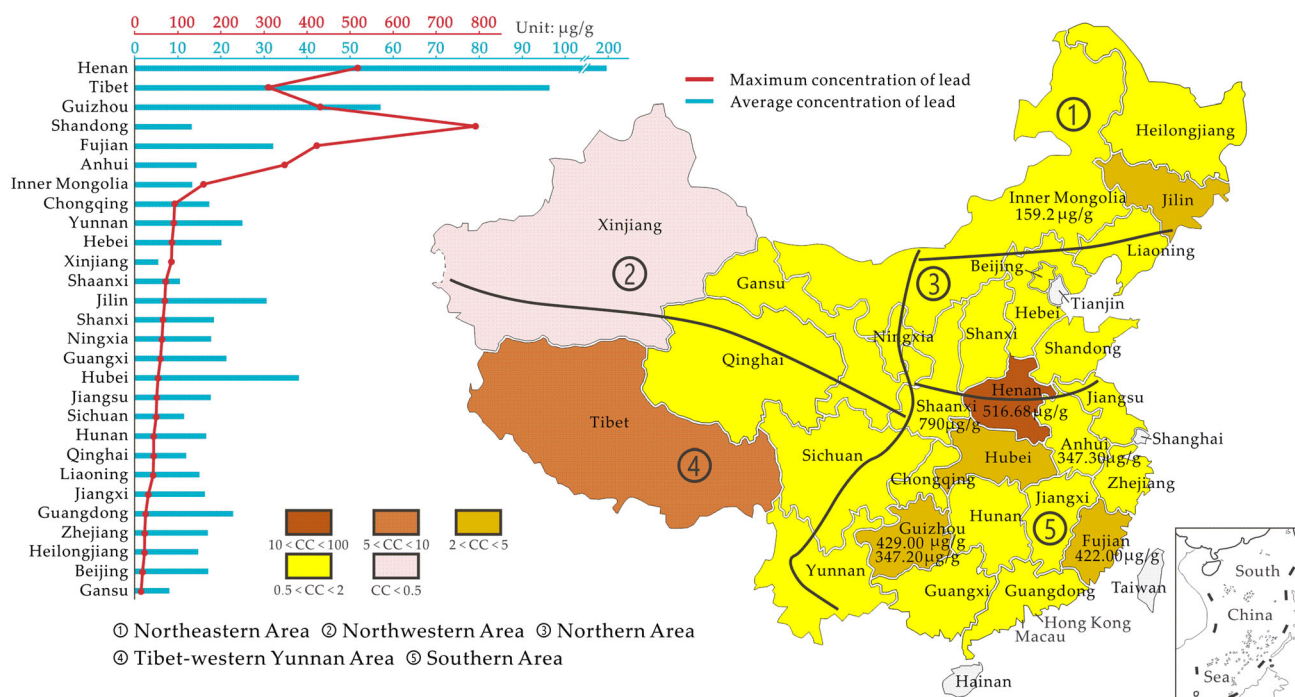


Fig. 1 Distribution of lead in Chinese coals. CC: concentration coefficient

Table 1 Lead concentrations in Chinese coals from the main coal-forming periods

Coal-forming period	Sample number	Min (µg/g)	Max (µg/g)	Arithmetic mean (µg/g)
C ₂ -P ₁	522	0.20	517	30.3
P ₂	350	1.6	422	26.0
T ₃	44	4.0	72.4	24.5
J ₁₋₂	8422	< 0.20	790	12.7
J ₃ -K ₁	62	2.4	310	79.4
E-N	47	2.8	89.6	29.2
Total	9447	< 0.20	790	15.0

decades by tracing the source of the cited data. We then recorded the sampling location, coal-forming period, and coal-forming environment. Finally, the data were grouped by province, coal-distribution area, and coal-forming period for further analysis. The contents of lead in Chinese coals are presented in Table 2. We did not critically evaluate the analytical methodology used in each source. However, we expect that the large number of samples included in this analysis should compensate for a few questionable analyses. The arithmetic mean of lead in the 9447 Chinese coals was 15.0 µg/g. Information on lead in coals throughout the world is also provided for comparison.

3 Contents and modes of occurrence of lead in coals

3.1 World coals

3.1.1 Content of lead in world coals

The contents of lead in coals throughout the world were mostly in the range of 10.0–20.0 µg/g; a few coal samples had lead contents exceeding 100 µg/g, and even fewer reached 1000 µg/g (Table 3). Swaine (1990) reported a range of 2.0–80.0 µg/g for world coals. The Clarke values of lead calculated by Ketris and Yudovich are 6.6 ± 0.4 for world brown coals, 9.0 ± 0.7 for world hard coals, and 7.8 for all coals (Ketris and Yudovich 2009). Based on 7469 coal samples, the arithmetic mean, geometric mean,

Table 2 Lead concentrations in Chinese coals

Coalfield/ province	Sample number	Min ($\mu\text{g/g}$)	Max ($\mu\text{g/g}$)	Arithmetic mean ($\mu\text{g/g}$)	Coal distribution area	Coal- forming period	CC ^a	References
Tonghua/Jilin	56	1.6	69.0	30.7	Northern	C ₂ -P ₁	2.0	Wu and Zhou (2004)
Wuda/Inner Mongolia	3	6.9	31.0	19.3	Northern	C ₂ -P ₁	1.0	Dai et al. (2002)
Zhungeer/Inner Mongolia	7	30.5	62.2	38.7	Northern	C ₂ -P ₁	2.7	Yang (2008)
Baotou/Inner Mongolia	33	7.0	77.3	25.6	Northern	C ₂ -P ₁	1.7	Zhou et al. (2013)
Heidaigou/Inner Mongolia	29	9.5	70.0	30.3	Northeastern	C ₂ -P ₁	2.0	Dai et al. (2008)
Kailuan/Hebei	77	7.9	52.7	22.6	Northern	C ₂ -P ₁	1.5	Ren et al. (2006), Zhuang et al. (1999)
Fengfeng/Hebei	5	0.31	21.0	11.3	Northern	C ₂ -P ₁	0.7	Dai (2002), Ren et al. (2006)
Xingtai/Hebei	4	3.4	14.5	11.0	Northern	C ₂ -P ₁	0.7	Ren et al. (2006)
Pingdingshan/ Henan	31	10.4	517	199	Northern	C ₂ -P ₁	13.2	Feng et al. (2015), Ren et al. (2006), Tang and Huang (2004)
Xinwen/ Shandong	6	5.6	29.7	17.1	Northern	C ₂ -P ₁	1.1	Ren et al. (2006)
Yanzhou/ Shandong	5	9.4	21.5	16.1	Northern	C ₂ -P ₁	1.1	Bai (2003), Ren et al. (2006)
Jining/Shandong	38	11.5	36.5	17.5	Northern	C ₂ -P ₁	0.8	Ren et al. (2006)
Taozao/ Shandong	8	5.2	26.1	14.4	Northern	C ₂ -P ₁	1.0	Tang et al. (2002)
Huainan/Anhui	5	7.8	26.0	14.1	Northern	C ₂ -P ₁	0.9	Tang et al. (2002)
Huaibei/Anhui	12	5.2	33.1	23.0	Northern	C ₂ -P ₁	1.0	Tang et al. (2002)
Xuzhou/Jiangsu	4	2.3	50.6	17.8	Northern	C ₂ -P ₁	1.2	Ren et al. (2006), Tang et al. (2002)
Hancheng/ Shaanxi	23	18.0	42.2	23.0	Northern	C ₂ -P ₁	1.5	Ren et al. (2006)
Tongchuan/ Shaanxi	11	16.2	28.7	24.5	Northern	C ₂ -P ₁	1.6	Ren et al. (2006)
Pingshuo/Shanxi	70	0.20	47.4	14.4	Northern	C ₂ -P ₁	1.0	Bai (2003), Ren et al. (2006), Tang et al. (2002)
Hedong/Shanxi	28	2.9	64.7	24.1	Northern	C ₂ -P ₁	1.6	Ren et al. (2006)
Huozhou/Shanxi	10	5.2	28.7	13.6	Northern	C ₂ -P ₁	0.9	Tang et al. (2002)
Xishan/Shanxi	14	19.0	37.0	26.1	Northern	C ₂ -P ₁	1.7	Ren et al. (2006)
Datong/Shanxi	14	12.3	48.1	26.8	Northern	C ₂ -P ₁	1.8	Liu et al. (2013a)
Shizuishan/ Ningxia	7	3.8	16.2	8.5	Northern	C ₂ -P ₁	0.6	Dai (2002), Ren et al. (2006)
Shitanjing/ Ningxia	13	3.9	39.4	13.4	Northern	C ₂ -P ₁	0.9	Dai (2002); Ren et al. (2006)
Jinzhusan/ Hunan	1	43.9	43.9	43.9	Southern	C ₂ -P ₁	2.9	Ren et al. (2006)
Lengshuijiang/ Hunan	1	26.5	26.5	26.5	Southern	C ₂ -P ₁	1.8	Ren et al. (2006)
Kaili/Guizhou	7	89.0	429	246	Southern	C ₂ -P ₁	16.3	Wu et al. (2008)
Longtan Formation/ Anhui	34	6.1	347	15.7	Southern	P ₂	1.0	Qian and Yang (2003)
Changguang/ Zhejiang	2	11.6	22.9	17.1	Southern	P ₂	1.1	Ren et al. (2006)
Songzao/ Chongqing	1	18.1	18.1	18.1	Southern	P ₂	1.2	Ren et al. (2006)

Table 2 continued

Coalfield/ province	Sample number	Min ($\mu\text{g/g}$)	Max ($\mu\text{g/g}$)	Arithmetic mean ($\mu\text{g/g}$)	Coal distribution area	Coal- forming period	CC ^a	References
Zhongliangshan/ Chongqing	1	22.5	22.5	22.5	Southern	P ₂	1.5	Ren et al. (2006)
Chuandongqu/ Chongqing	2	21.9	92.1	57.0	Southern	P ₂	3.8	Ren et al. (2006)
Tianfu/ Chongqing	3	16.8	42.5	36.1	Southern	P ₂	2.4	Ren et al. (2006), Zhuang et al. (2003)
Donglin/ Chongqing	26	1.6	27.1	8.5	Southern	P ₂	0.6	Chen et al. (2015)
Moxinpo/ Chongqing	4	10.4	25.3	14.3	Southern	P ₂	0.9	Dai et al. (2017a)
Junlian/Sichuan	23	2.2	49.7	14.7	Southern	P ₂	1.0	Luo (2014), Ren et al. (2006)
Furong/Sichuan	18	1.7	27.8	10.1	Southern	P ₂	0.7	Luo (2014), Ren et al. (2006)
Huayingshan/ Sichuan	13	5.7	24.5	11.8	Southern	P ₂	0.8	Luo (2014)
Guxu/Sichuan	11	1.7	19.3	5.2	Southern	P ₂	0.3	Dai et al. (2016)
Panxian/ Guizhou	14	7.1	347	45.9	Southern	P ₂	3.0	Dai et al. (2005), Guo et al. (1996), Ren et al. (2006)
Liuzhi/Guizhou	11	8.8	32.2	13.6	Southern	P ₂	0.9	Guo et al. (1996), Ren et al. (2006), Zhuang et al. (1999)
Zhijin/Guizhou	15	3.8	24.0	13.6	Southern	P ₂	0.9	Dai et al. (2005)
Shuicheng/ Guizhou	36	6.1	147	20.9	Southern	P ₂	1.4	Guo et al. (1996), Ren et al. (2006), Zhuang et al. (1999)
Bijie/Guizhou	33	8.9	184	101	Southern	P ₂	6.7	Cheng et al. (2013), Dai et al. (2005)
Xuanwei/ Yunnan	15	6.4	36.3	17.9	Southern	P ₂	1.2	Shao et al. (2015)
Xinde/Yunnan	7	12.7	26.9	15.5	Southern	P ₂	1.0	Dai et al. (2014)
Fengcheng/ Jiangxi	2	6.6	11.0	8.7	Southern	P ₂	0.6	Ren et al. (2006)
Leping/Jiangxi	4	8.5	18.0	12.4	Southern	P ₂	0.8	Lu et al. (1995), Zhuang et al. (1999)
Dazhi/Hubei	2	22.7	53.8	38.3	Southern	P ₂	2.5	Lu et al. (1995), Ren et al. (2006)
Xingmei/ Guangdong	1	21.5	21.5	21.5	Southern	P ₂	1.4	Ren et al. (2006)
Shaoguan/ Guangdong	1	24.4	24.4	24.4	Southern	P ₂	1.6	Lu et al. (1995)
Heshan/Guangxi	14	4.7	59.0	23.4	Southern	P ₂	1.5	Dai et al. (2013a), Lu et al. (1995), Zeng et al. (2005)
Lianshao/Hunan	1	21.8	21.8	21.8	Southern	P ₂	1.4	Ren et al. (2006)
Chenxi/Hunan	11	5.2	40.8	12.8	Southern	P ₂	0.8	Li et al. (2013)
Yong'an/Fujian	5	5.0	422	32.3	Southern	P ₂	2.1	Lu et al. (1995), Ren et al. (2006)
Anjialing/Shanxi	18	4.7	61.3	21.4	Northern	P ₂	1.4	Wang et al. (2015)
Helanshan/ Ningxia	7	30.5	62.2	38.6	Northern	P ₂	2.6	Dai et al. (2006)
Fengfeng- Handan/Hebei	15	8.6	86.6	38.8	Northern	P ₂	2.6	Dai and Ren (2007)
Beipiao/ Liaoning	3	4.3	42.2	15.9	Northeastern	J ₁₋₂	1.1	Kong et al. (2002)
Datong/Shanxi	14	0.90	30.0	11.8	Northern	J ₁₋₂	0.8	Ren et al. (2006)
Daanshan/ Beijing	1	17.2	17.2	17.2	Northern	J ₁₋₂	1.1	Ren et al. (2006)
Rujigou/Ningxia	2	6.4	6.6	6.5	Northern	J ₁₋₂	0.4	Ren et al. (2006)
Huating/Gansu	1	2.8	2.8	2.8	Northern	J ₁₋₂	0.2	Ren et al. (2006)

Table 2 continued

Coalfield/ province	Sample number	Min ($\mu\text{g/g}$)	Max ($\mu\text{g/g}$)	Arithmetic mean ($\mu\text{g/g}$)	Coal distribution area	Coal- forming period	CC ^a	References
Yima/Henan	1	12.9	12.9	12.9	Northern	J ₁₋₂	0.9	Lv et al. (2003)
Weixian/Hebei	33	2.7	37.2	8.6	Northern	J ₁₋₂	0.6	Chu (2014)
Yaojie/Gansu	1	13.5	13.5	13.5	Northwestern	J ₁₋₂	0.9	Ren et al. (2006)
Mole/Qinghai	1	6.4	6.4	6.4	Northwestern	J ₁₋₂	0.4	Ren et al. (2006)
Datong/Qinghai	1	22.6	22.6	22.6	Northwestern	J ₁₋₂	1.5	Ren et al. (2006)
Xidatan/Qinghai	26	7.7	43.4	14.9	Northwestern	J ₁₋₂	1.0	Yi (2016)
Muli/Qinghai	16	0.94	32.6	7.2	Northwestern	J ₁₋₂	0.5	Dai et al. (2015a)
Fukang/Xinjiang	1	6.9	6.9	6.9	Northwestern	J ₁₋₂	0.5	Ren et al. (2006)
Hami/Xinjiang	2	3.1	9.9	6.5	Northwestern	J ₁₋₂	0.4	Ren et al. (2006)
Badaowan/ Xinjiang	6	5.2	25.1	12.5	Northwestern	J ₁₋₂	0.8	Yang et al. (2005)
Zhundong/ Xinjiang	162	< 0.20	25.0	2.3	Northwestern	J ₁₋₂	0.2	Zhuang et al. (2013)
Yili/Xinjiang	37	4.3	84.3	20.0	Northwestern	J ₁₋₂	1.3	Dai et al. (2015a, b, c)
Yining/Xinjiang	16	0.44	10.8	2.6	Northwestern	J ₁₋₂	0.2	Jiang et al. (2015)
Inner Mongolia	7357	< 0.20	159	13.2	Northeastern	J ₁₋₂	0.9	Liu et al. (2012)
Tongchuan/ Shaanxi	8	1.2	468	122	Northern	J ₁₋₂	8.1	Yang et al. (2008)
Shenfu– Dongsheng/ Shaanxi	732	0.30	790	8.4	Northern	J ₁₋₂	0.6	Ren et al. (2006)
Chuangongqu/ Chongqing	1	32.7	32.7	32.7	Southern	J ₁₋₂	2.2	Ren et al. (2006)
Huaping/ Yunnan	1	19.3	19.3	19.3	Tibet– Western Yunnan	T ₃	1.3	Ren et al. (2006)
Yipinglang/ Yunnan	1	15.8	15.8	15.8	Tibet– Western Yunnan	T ₃	1.0	Ren et al. (2006)
Zixing/Hunan	1	18.1	18.1	18.1	Southern	T ₃	1.2	Ren et al. (2006)
Dazhu/Sichuan	1	19.0	19.0	19.0	Southern	T ₃	1.3	Zhuang et al. (2003)
Guangwang/ Sichuan	3	12.8	27.5	16.3	Southern	T ₃	1.1	Ren et al. (2006)
Yongrong/ Chongqing	2	38.1	72.4	51.3	Southern	T ₃	3.4	Ren et al. (2006)
Jiangbei/ Chongqing	1	40.3	40.3	40.3	Southern	T ₃	2.7	Ren et al. (2006)
Pingxiang/ Jiangxi	8	12.5	31.0	20.4	Southern	T ₃	1.3	Ren et al. (2006)
Zhenfeng/ Guizhou	4	4.0	31.2	12.5	Southern	T ₃	0.8	Tao et al. (2015)
Heshan/Guangxi	12	8.9	39.4	19.2	Southern	T ₃	1.3	Shao et al. (2006)
Fuxian/Shaanxi	10	29.0	57.0	37.3	Northern	T ₃	2.5	Zhang et al. (2004)
Hegang/ Heilongjiang	1	7.1	7.1	7.1	Northeastern	J ₃ –K ₁	0.5	Ren et al. (2006)
Jixi/ Heilongjiang	1	22.5	22.5	22.5	Northeastern	J ₃ –K ₁	1.5	Ren et al. (2006)
Huolinhe/Inner Mongolia	2	9.0	9.1	9.1	Northeastern	J ₃ –K ₁	0.6	Bai (2003), Ren et al. (2006)
Yimin/Inner Mongolia	6	2.4	14.3	5.4	Northeastern	J ₃ –K ₁	0.4	Liang et al (2013)

Table 2 continued

Coalfield/ province	Sample number	Min ($\mu\text{g/g}$)	Max ($\mu\text{g/g}$)	Arithmetic mean ($\mu\text{g/g}$)	Coal distribution area	Coal- forming period	CC ^a	References
Tiefa/Liaoning	2	13.3	16.2	14.1	Northeastern	J ₃ –K ₁	0.9	Bai (2003), Ren et al. (2006)
Qiangtang/Tibet	50	11.9	310	96.4	Tibet– Western Yunnan	J ₃ –K ₁	6.4	Fu et al. (2013)
Shulan/Jilin	1	34.5	34.5	34.5	Northeastern	E–N	2.3	Ren et al. (2006)
Huangxian/ Shandong	2	17.5	17.9	17.7	Northwestern	E–N	1.2	Ren et al. (2006)
Xiaolongtan/ Yunnan	5	2.8	20.9	7.8	Southern	E–N	0.5	Ren et al. (2006), Tang et al. (2002)
Lvhe/Yunnan	2	12.2	39.3	25.7	Tibet– Western Yunnan	E–N	1.7	Ren et al. (2006)
Mengtuo/ Yunnan	11	6.9	76.9	34.6	Tibet– Western Yunnan	E–N	2.3	Chen et al. (2016)
Dazhai/Yunnan	26	3.5	89.6	32.1	Tibet– Western Yunnan	E–N	2.1	Dai et al. (2015b)
China	9447	< 0.20	790	15.0				

^a Concentration coefficient; see Sect. 4.1

and maximum lead contents in United States (U.S.) coals were calculated to be 11.0, 5.0, and $\sim 1900 \mu\text{g/g}$, respectively (Finkelman 1993). Tang and Huang (2004) calculated arithmetic mean and geometric mean lead contents of 11.1 and $3.5 \mu\text{g/g}$, respectively, for world coals. These values are lower than the arithmetic mean of lead in the earth's crust, which was reported as $14.0 \mu\text{g/g}$ with a range of $12.0\text{--}16.0 \mu\text{g/g}$ (Li 1992).

3.1.2 Modes of occurrence of lead in coals worldwide

Statistical analyses indicated that lead was positively correlated with sulfur and primarily occurred in the form of sulfides (Finkelman 1994), including pyrite (Wang et al. 1997, 2007; Wu and Zhou 2004; Wu et al. 2004) and galena (Ren et al. 2006). The lead content of pyrite in coal was as high as $730 \mu\text{g/g}$ (White et al. 1989). Compared to bituminous coal, lead was less associated with pyrite in low-rank coal (Finkelman et al. 2018). Galena existed as epigenetic micron-sized particles in coal fractures, pyrite, organic material, and clausthalite (PbSe) (Finkelman 1995). Using a selective leaching protocol on approximately 20 coals, Finkelman et al. (2018) found that 55% of lead in bituminous coals occurred in monosulfides (likely galena) and 35% in pyrite, while only 5%–10% of lead was associated with silicates; in contrast, in low-rank coals, 50% of lead occurred in monosulfides (likely galena), 25% was associated with silicates, and only 10% was in pyrite.

Baruah et al. (2005) reported that lead was enriched in organic macromolecules within high-sulfur coal in northern India. The presence of organic-associated lead in low-rank Malaysian coal was confirmed by electron probe microanalysis (EPMA) (Sia and Abdullah 2012). Carbonate minerals are relatively enriched in middlings, resulting in enrichment in some elements contained in carbonates, including lead (Fu et al. 2018).

In some coal samples, lead is contained in rarer minerals. For example, Finkelman (1981) found that barium could be replaced by lead in barium sulfates, carbonates, phosphates, silicates, and other minerals in coals. Finkelman (1981) noted that substantial amounts of lead in Appalachian Basin coals occur as PbSe, which was confirmed as an important source of lead by X-ray fluorescence, microparticle-induced X-ray emission, energy-dispersive X-ray analysis, and EMPA (Hower and Robertson 2003). Lead and selenium were found to be part of the iron sulfide structure, possibly with selenide substitution in the sulfide structure, as indicated by EPMA (Hower et al. 2008). Li et al. (2001) discovered lead-rich crocoite in New Zealand coals.

Table 3 Contents of lead in world coals

Country	Coalfield	Coal-forming period	Sample number	Min (µg/g)	Max (µg/g)	Arithmetic Mean (µg/g)	References
Canada	Saskatchewan Bienfait mine	E ₁	14			6.4	Beaton et al. (1991)
	British Columbian Peace basin	K ₁	43	5.9	155	25.1	Van der Flier-Keller et al. (1987)
U.S	Nationwide		7469	1900		11.0	Finkelman (1993)
	Illinois basin	C	175	4.0	237	39.0	Chou (1997)
Iraq	Hemrin South Mountain	N ₁	9	11.0	66.7	28.7	Kettanah and Eble (2017)
Australia	New South Wales Gunnedah	P	35	1.1	57.2	9.4	Ward et al. (1999)
England	Main coal fields	C	24	3.2	76.0	16.7	Spears and Zheng (1999)
	South Wales basin	C	26	3.1	76.9	22.5	Gayer et al. (1999)
Turkey	Kozlu basin	Alacağzı Fm	P ₂	17.0	61.0	34.0	Karayiğit et al. (2017b)
		Kozlu Fm		2.6	128	34.0	
		Karadon Fm		14.0	315	38.0	
	Nationwide		143 ^a	1.0	58.0	9.3	Palmer et al. (2004)
	Çan basin		81	0.70	97.0	9.7	Gürdal (2011)
Czech	North Bohemian basin	N ₁	106	3.2	16.0	9.4	Bouška and Pešek (1999)
Greece	Nine coal mines	E ₃ –Q ₁	28	3.7	27.7	13.2	Foscolos et al. (1989)
India	Seven coal mines in the Northeast and northwest parts	E _{2–3}	42	< 1.0	15.0	5.6	Mukherjee et al. (1992)
Poland	Upper Silesian coal basin	E	44	1.3	823	38.8	Smoliński et al. (2014)

^a Number of mines; Fm: Formation

3.2 Chinese coals

3.2.1 Content of lead in Chinese coals

Based on data from 9447 Chinese coal samples, the lowest content of lead was less than 0.20 µg/g, the highest content was 790 µg/g, and the arithmetic mean was 15.0 µg/g (Table 2). The arithmetic mean lead concentration in Chinese coals was higher than in U.S. coals (11.0 µg/g; Table 3) and global coals (3.5 µg/g; Ren et al. 2006). A more practical estimate can be obtained by considering the relative proportion of coal reserves from different regions as weighting factors (Dai et al. 2012; Ren et al. 2006). The weighted-average lead content in Chinese coals was calculated to be 19.6 µg/g (Table 4), higher than those reported by Ren et al. (2004) (15.6 µg/g) and Dai et al. (2012) (15.1 µg/g).

3.2.2 Modes of occurrence and sources of lead in Chinese coals

Many papers have been published on lead in Chinese coals (Chen et al. 2009; Cheng et al. 2013; Dai et al. 2002; Finkelman 1994, 1995; Finkelman et al. 2018; Gluskoter et al. 1977; Li et al. 2001; Lv et al. 2003; Yang 2006; Zhao 2015; Zou et al. 2016). These studies generally indicate that sulfides are the primary host of lead in Chinese coals, as in world coals.

Most trace elements in coals are hosted by minerals via isomorphism, adsorption, and interfusion; trace elements are rarely the main component in independent minerals. Fu et al. (2018) found that the proportions of different modes of occurrence of lead in Chinese raw coal decreased in the following order: organic-bound (30%) ≅ silicate-bound (30%) > carbonate-bound (20.4%) > sulfide-bound (19.3%). This distribution differs from our analysis of world coals.

In the Qiangtang Basin of the Tibet Autonomous Region, lead is primarily bound to organic materials, as indicated by the significant negative relationship between lead content and ash yield ($r = -0.73$) along with the positive relationship between lead content and total organic content ($r = 0.63$) (Fu et al. 2013). These relationships are supported by the observations of Zhu (1979) and Gu and Ding (1996), who performed lead ion adsorption experiments in wastewater and found that almost all lead ions were absorbed by peat and lignite. Liang et al. (2013) also found that a weaker correlation between elements and ash yield corresponded to a stronger affinity of organic material for the elements.

Some researchers have reported that lead might exist in aluminosilicates such as clay minerals (Chen et al. 2010; Chu 2014; Querol et al. 1997; Zhao 2015; Zhuang et al. 2013). Sun et al. (2010) and Dai et al. (2018) found that after weathering, lead was enriched in gangue and roofs with high clay contents.

Table 4 Contents of lead in Chinese coals by region

Coal-distribution area	Coal-forming period	Sample number	Min ($\mu\text{g/g}$)	Max ($\mu\text{g/g}$)	Arithmetic mean ($\mu\text{g/g}$)	Coal reserve percentage ^a (%)	Weighted mean value
Northeastern area	C ₂ -P ₁	29	9.5	70.0	30.3	0.1439	0.0436
	J ₁₋₂	7360	0.20	159	13.2	0.2438	0.0322
	J ₃ -K ₁	12	2.4	22.5	9.0	12.0508	1.0882
	E-N	1	34.5	34.5	34.5	0.4510	0.1556
Northern area	C ₂ -P ₁	484	0.20	517	32.8	37.6279	10.5621
	P ₂	40	4.7	86.6	31.0	0.0208	0.0037
	T ₃	10	29.0	57.0	37.3	0.0836	0.0312
	J ₁₋₂	792	0.30	790	9.6	27.4550	2.6439
	J ₃ -K ₁	–	–	–	–	0.0818	–
	E-N	–	–	–	–	0.1384	–
Southern area	C ₂ -P ₁	9	26.5	429	199	0.1363	0.2711
	P ₂	310	1.6	422	26.3	7.4868	1.9660
	T ₃	32	4.0	72.4	21.0	0.3530	0.0741
	J ₁₋₂	1	32.7	32.7	32.7	0.0152	0.0050
	E-N	5	2.8	20.9	7.8	1.6230	0.1271
Northwestern area	C ₂ -P ₁	–	–	–	–	0.1264	–
	P ₂	–	–	–	–	0.0086	–
	T ₃	–	–	–	–	0.0014	–
	J ₁₋₂	269	0.20	84.3	6.7	11.8667	0.7927
	J ₃ -K ₁	–	–	–	–	0.0204	–
	E-N	2	17.5	17.9	17.7	–	–
Tibet–Western Yunnan area	C ₂ -P ₁	–	–	–	–	0.0062	–
Yunnan area	P ₂	–	–	–	–	0.0003	–
	T ₃	2	15.8	19.3	17.6	0.0019	0.0003
	J ₃ -K ₁	50	11.9	310	96.3	0.0004	0.0004
	E-N	39	3.5	89.6	32.4	0.0564	0.0183
China	C ₂ -N	9447			15.0	100.0000	17.82

^aAccording to Mao and Xu (1999)

The dominant sources of lead in coal from the Dafang Coalfield were vein ankerite and epigenetic sulfide minerals (Dai et al. 2012). Hower et al. (2003) and Zhao (2015) found that lead in Chinese coals existed in carbonate minerals such as ankerite.

Epigenetic sulfide minerals are the dominant source of lead in Chinese coals (Dai et al. 2012). Lead may occur in pyrite or in trace sulfide minerals (Dai et al. 2008). Lead content and total sulfur content are positively correlated ($r = 0.55$), indicating that lead is partly associated with sulfides (Dai et al. 2015c). Dai (2002) also reported that the concentration of lead in pyrite within Ningxia Province coals reached 129 $\mu\text{g/g}$.

Dai et al. (2005, 2006, 2008) confirmed that lead can occur in clausthalite, which is mainly found as fracture fillings, in Chinese coals. Galena and clausthalite are rare hosts for lead in coal (Liu et al. 2013b; Swaine 2000).

4 Distribution of lead in Chinese coals

4.1 Lead distribution characteristics in different areas of China

The contents of lead in Chinese coals in different areas are presented in Table 5. Based on the collected data, the arithmetic means of lead in the coals from different provinces in China are presented in Figs. 1 and 2 and Table 5. The arithmetic mean does not accurately reflect the content of lead in coal in all provinces since it is susceptible to extreme data; therefore, the concentration coefficient CC, defined as the element concentration in the investigated coals versus a reference coal (Dai et al. 2012), was used to represent the concentration of trace elements in coals. The categories of CC were defined as: depletion ($CC < 0.5$), normal ($0.5 < CC < 2$), slightly enriched ($2 < CC < 5$),

enriched ($5 < CC < 10$), significant enriched ($10 < CC < 100$), and abnormally enriched ($CC > 100$).

Based on the data presented in Tables 5 and 6, coals from both the Tibet–Western Yunnan and southern areas had elevated lead concentrations. Among the Chinese areas of coal distribution, the highest average lead concentration in coal was found in the Tibet–Western Yunnan area ($67.2 \mu\text{g/g}$) followed by the southern area ($29.9 \mu\text{g/g}$). These two regions contain coalfields with unusually high lead concentrations, including the Kaili coalfield ($429 \mu\text{g/g}$) (Wu et al. 2008) and the Panxian coalfield ($347 \mu\text{g/g}$) (Ren et al. 2006) in Guizhou Province, the Yong'an coalfield in Fujian Province ($422 \mu\text{g/g}$) (Lu et al. 1995), and the Qiangtang coalfields in the Tibet Autonomous Region ($310 \mu\text{g/g}$) (Fu et al. 2013). However, the highest lead content of $790 \mu\text{g/g}$ was found in a coal from the Shenfu–Dongsheng coalfield in Shaanxi Province (Ren et al. 2006).

Coals from the northwestern area had the lowest lead contents, with an average value of $6.8 \mu\text{g/g}$.

4.2 Lead contents in coals from different coal-forming periods

There were too few samples from the Late Jurassic to Early Cretaceous (J_3 – K_1) period to draw conclusions as to why the arithmetic mean lead concentration was so high for these coals; there were also too few samples from the Middle Triassic (T_2) and Paleogene to Neogene (E–N) periods to comment on their lead values (Table 1). Thus, we mainly focused on the C_2 – P_1 , P_2 , and J_{1-2} , which individually account for 38.1%, 7.5%, and 39.6% of total Chinese reserves (Dai et al. 2012), respectively, and together account for 98.4% of the samples considered in this study. As shown in Table 1, the calculated lead contents in coals from different periods decreased in the

Table 5 Coal reserves and lead contents in coals for different provinces in China

Administrative division	Coal reserves ^a (10^9 t)	Sample number	Min ($\mu\text{g/g}$)	Max ($\mu\text{g/g}$)	Arithmetic mean ($\mu\text{g/g}$)	CC
Anhui	273.6	51	5.2	347	17.3	1.0
Beijing	29.1	1	17.2	17.2	17.2	1.1
Chongqing ^b	20.5	41	1.6	92.1	17.5	1.2
Fujian	10.6	5	5.0	422	32.3	2.1
Gansu	93.1	2	2.8	13.5	8.1	0.5
Guangdong	5.8	2	21.5	24.4	23.0	1.5
Guangxi	21.8	26	4.7	59.0	21.4	1.4
Guizhou	508.0	120	3.8	429	57.1	3.8
Hebei	185.7	134	0.30	86.6	20.2	1.3
Heilongjiang	200.8	2	7.1	22.5	14.8	1.0
Henan	238.0	32	10.4	517	194	12.8
Hubei	5.0	2	22.7	53.8	38.3	2.5
Hunan	33.1	15	5.2	43.9	16.7	1.1
Inner Mongolia	2226.1	7437	< 0.20	159	13.3	0.9
Jiangsu	37.1	4	2.3	50.6	17.8	1.2
Jiangxi	14.1	14	6.6	31.0	16.4	1.1
Jilin	23.1	57	1.6	69.0	30.7	2.0
Liaoning	70.6	5	4.3	42.2	15.2	1.0
Ningxia	309.3	29	3.8	62.2	17.9	1.2
Qinghai	42.3	44	0.90	43.4	12.1	0.8
Shaanxi	1554.6	784	0.30	790	10.6	0.7
Shandong	266.8	59	5.2	36.5	17.0	0.9
Shanxi	2500.9	168	0.20	64.7	18.5	1.2
Sichuan	138.2	69	1.7	49.7	11.6	0.8
Xinjiang	1136.3	224	< 0.20	84.3	5.6	0.4
Tibet	0.9	50	11.9	310	96.3	6.4
Yunnan	240.9	68	2.8	89.6	25.2	1.7
Zhejiang	0.1	2	11.6	22.9	17.1	1.1

^aAccording to Mao and Xu (1999); ^baccording to Tang et al. (2006)

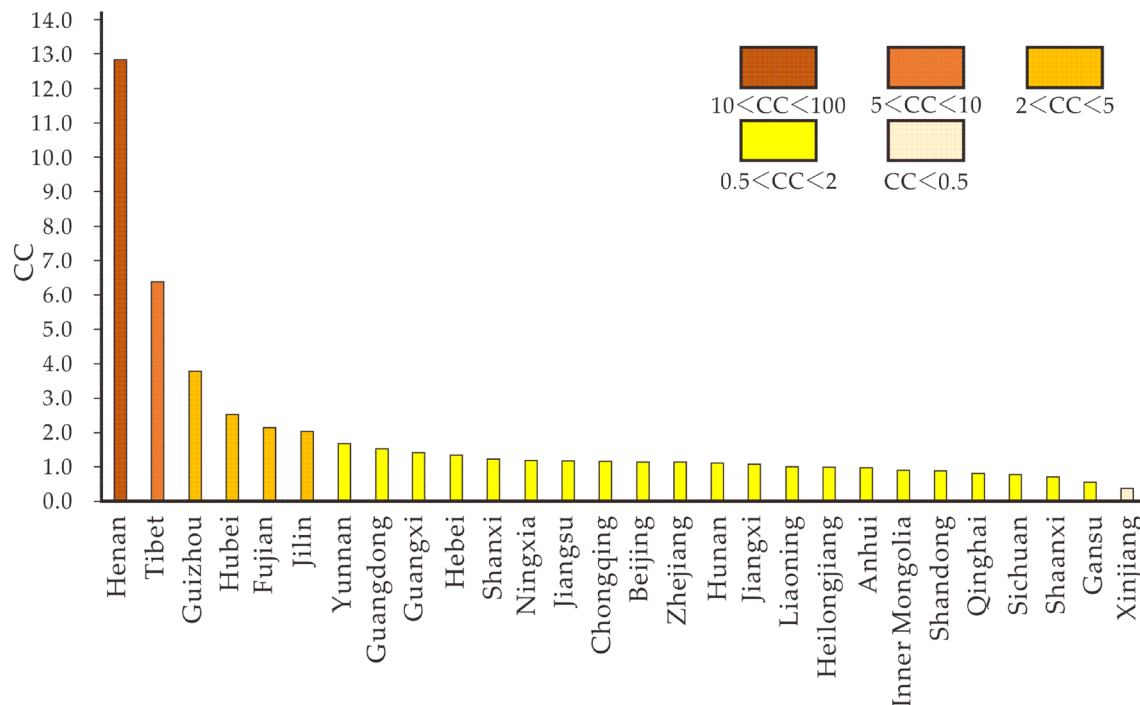


Fig. 2 CC values of lead in coals from different provinces in China. CC: Concentration coefficient. The lead value from Dai et al. (2012) of 15.1 $\mu\text{g/g}$ was used as the reference value to determine the CCs. No data were available for Taiwan, Hong Kong, Macau, Hainan, Tianjin, and Shanghai

Table 6 Arithmetic means of lead contents in coals from different coal-bearing regions

Coal distribution area	Sample number	Min ($\mu\text{g/g}$)	Max ($\mu\text{g/g}$)	Arithmetic mean ($\mu\text{g/g}$)
Northeastern	7402	< 0.20	159	13.3
Northern	1326	0.20	790	19.0
Southern	357	1.6	429	29.9
Northwestern	271	< 0.20	84.3	6.8
Tibet–Western Yunnan	91	3.5	310	67.2

following order: Late Jurassic and Early Cretaceous > Late Carboniferous and Early Permian > Paleogene and Neogene > Late Permian > Late Triassic > Early and Middle Jurassic. This trend is different than that reported by Ren et al. (2006) and Tang and Huang (2004). However, the arithmetic mean content of lead in the 9447 Chinese coal samples considered in this study was 15.0 $\mu\text{g/g}$, similar to that reported by Ren et al. (2006) (15.5 $\mu\text{g/g}$). Due to the large number of samples included in this compilation along with the comprehensive analysis and corroboration of the data sources, the statistical conclusion below might be credible and would compensate for a few questionable analyses.

4.2.1 Late carboniferous to early Permian (C_2 – P_1)

The content of lead in C_2 – P_1 coals ranged from 0.20 to 517 $\mu\text{g/g}$ with a mean of 30.3 $\mu\text{g/g}$. The lowest mean lead concentration was found in coals from the Pingshuo coalfield in Shanxi Province (0.20 $\mu\text{g/g}$) (Ren et al. 2006), while the highest was found in coals from the Pingdingshan coalfield in Henan Province (517 $\mu\text{g/g}$) (Feng et al. 2015). Based on the calculated CC values, lead was significantly enriched in coals from Henan and Guizhou Provinces and enriched in coals from Hunan and Jilin Provinces (Fig. 3).

4.2.2 Late Permian (P_2)

The content of lead in P_2 coals ranged from 1.6 to 422 $\mu\text{g/g}$ with an average of 26.0 $\mu\text{g/g}$. The lowest mean lead concentration was found in coals from the Donglin coalfield in

Chongqing Municipality (1.6 $\mu\text{g/g}$) (Chen et al. 2015), while the highest was observed in coals from the Yong'an coalfield in Fujian Province (422 $\mu\text{g/g}$) (Lu et al. 1995). Overall, lead was slightly enriched in coals from Guizhou, Hebei, Ningxia, Hubei, Fujian, and Guangxi Provinces (Fig. 4).

4.2.3 Early-middle Jurassic (J_{1-2})

The content of lead in J_{1-2} coals ranged from less than 0.20 to 790 $\mu\text{g/g}$ with an average of 12.7 $\mu\text{g/g}$. The lowest mean concentration was found in coals from the Zhundong coal mine in the Xinjiang Uygur Autonomous Region (< 0.20 $\mu\text{g/g}$) (Zhuang et al. 2013). Lead was significantly enriched in coals from the Shenfu–Dongsheng coalfield (790 $\mu\text{g/g}$) (Ren et al. 2006) and the Tongchuan coalfield in Shaanxi Province (468 $\mu\text{g/g}$) (Yang et al. 2008). Overall, lead was slightly enriched in coals from Chongqing and depleted in coals from the Xinjiang Uygur Autonomous Region (Fig. 5). At this point, we cannot explain why the arithmetic mean of lead in J_{1-2} coals was approximately half those of the Late Carboniferous to Early Permian (C_2 – P_1) and Late Permian (P_2) coal samples.

5 Genetic factors affecting lead enrichment in Chinese coals

Geological factors influence the enrichment of trace elements in coals (Dai et al. 2010a). Dai et al. (2012) described five genetic enrichment types of trace elements:

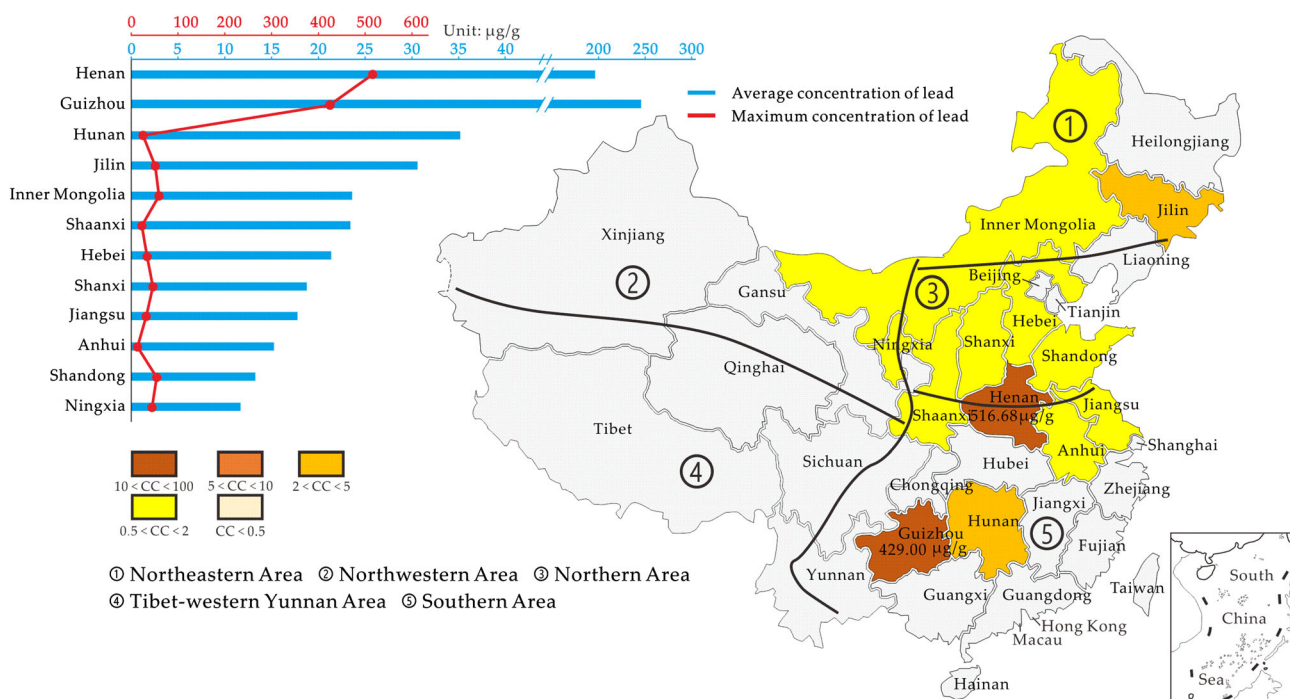


Fig. 3 Distribution of lead in Chinese coals from the late Carboniferous to Early Permian (C_2 – P_1) period. CC: concentration coefficient

source rock-controlled, marine environment-controlled, hydrothermal fluid-controlled, groundwater-controlled, and volcanic ash-controlled types. The types of peat-forming plants may also affect the concentrations of trace elements in coals (Yang et al. 2008).

5.1 Source rock-controlled lead enrichment

Two processes can influence the element contents in coals from source rocks: (1) element enrichment in the land-source area and (2) the weathering or leaching of elements from the basement rocks or surrounding rocks of coal. Generally, the composition of the sediment-source region located on the margin of the coal basin is the dominant factor affecting the concentrations of trace elements in the coal basin.

We first focus on the elemental enrichment of source rocks near coal. The compositions and enrichments of elements in different types of source rocks can differ widely. Yang et al. (2008) reported that the lead concentration regularly increases through the transition from ultrabasic rock to intermediate rock and to acid rock. A comparison of the lead isotopic compositions of coals from the Upper Permian coal mines in Guizhou Province with those of different potential sources indicated that lead in these coals may come from basalt, dolomite, volcano ash, or low-temperature hydrothermal fluids (Cheng et al. 2013; Dai et al. 2012, 2017b; Mao 1991). However, tuffaceous

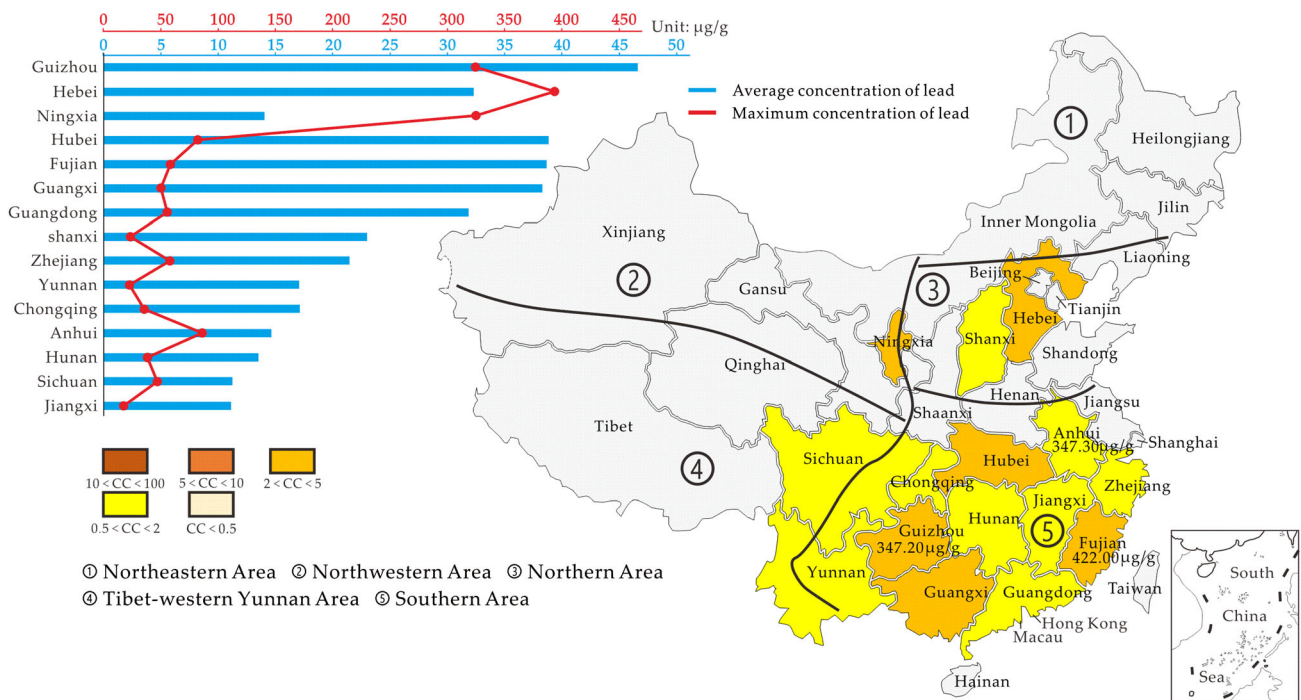


Fig. 4 Distribution of lead in Chinese coals from the Late Permian (P₂) period. CC: Concentration coefficient

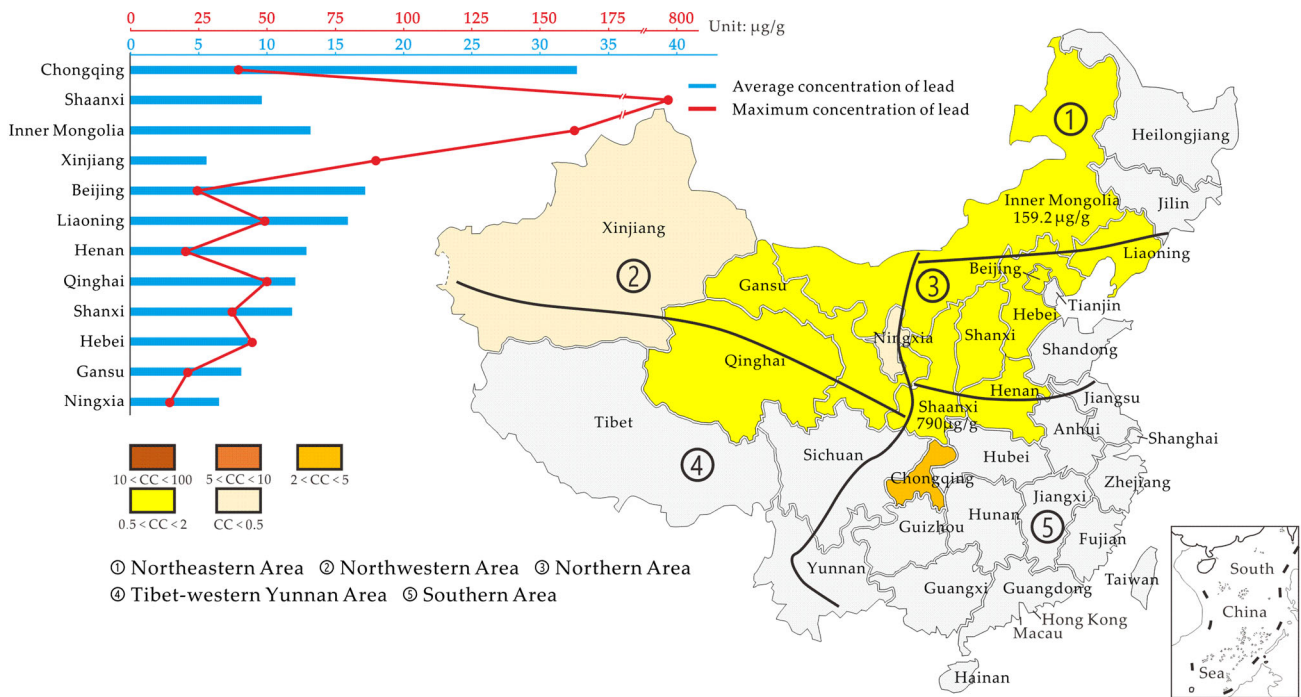


Fig. 5 Distribution of lead in Chinese coals from the Early to Middle Jurassic (J₁₋₂) period. CC: Concentration coefficient

beds in the coalfield were found to contribute little to the enrichment of lead (Sia and Abdullah 2012).

Lead can be easily weathered or leached from high-lead ores. Mihaljevič et al. (2009) reported that the lead content

in coal results from a combination of lithogenic and ore lead based on a comparison of the ²⁰⁶Pb/²⁰⁷Pb ratios. Smoliński et al. (2014) found that lead in coals from the eastern zone of the Upper Silesian Coal Basin was sourced

from zinc and lead ores deposited in Triassic formations. The enrichment of lead may have partly originated from the erosion or leaching of the underlying shale bed (Fu et al. 2013).

5.2 Marine environment-controlled lead enrichment

In general, the trace element content in different environments increases in the following order: freshwater < brackish water < saltwater. Seawater and streamwater usually contain very low concentrations of trace elements; the average lead contents in seawater and surface water are 0.03 and 2 $\mu\text{g/g}$, respectively (Mason and Moore 1982). It is not yet clear why seawater affects the content of elements in coal. Seawater in the peat-forming environment can change the chemical characteristics of the paleo-mire. This effect is mainly reflected in the role of bacteria in the alkaline reduction medium, which is one of the main factors affecting the enrichment of trace elements in coals (Yang et al. 2008). Wang et al. (2005) indicated that seawater intrusion in later peatization caused the kaolinite transformed to illite and montmorillonite in coals near the roof, which increased the contents of total sulfur, pyritic sulfur, sulfate sulfur and lead in coals near the roof, from Antaiyu Mine, Shanxi Province.

5.3 Hydrothermal fluid-controlled lead enrichment

Hydrothermal fluid-controlled lead enrichment includes magmatic-controlled, low-temperature hydrothermal fluid-controlled, and submarine exhalation-controlled lead enrichment (Dai et al. 2012). Few previous studies have evaluated the effect of groundwater on lead enrichment in coals.

Regarding magmatic-controlled lead enrichment, Fu et al. (2013) confirmed that lead enrichment in Qiangtang Basin coals is partly related to magmatic and hydrothermal fluids. Sulfide minerals such as galena and sphalerite were observed in the Jianou coal, leading to the enrichment of lead and zinc (Dai et al. 2012).

As for low-temperature hydrothermal fluid-controlled enrichment, abnormally high contents of harmful elements in coals have been related to the hydrothermal fluids and volatiles in fault zones (Dai and Ren 2007; Dai et al. 2005, 2006; Ren et al. 2006). Epigenetic hydrothermal fluids were the major factor in the local enrichment of trace elements in coal (Dai et al. 2012). Epigenetic lead-rich minerals derived from hydrothermal fluids in coals include pyrite, ankerite, and clays. Hydrothermal pyrite, which can form during the early stages of coal formation and interact with basinal brines and hydrothermal fluids during burial, may be the main carrier of lead (Diehl et al. 2012; Li et al. 2006; Xiao et al. 2018). Lead ion is reported to be

transported into coal seams through hydrothermal fluids (Guo et al. 1994). In addition, pyrite is reported to form in coal beds under the effect of tectonic deformation, allowing hydrothermal epigenetic solutions to penetrate the coal (Karayığit et al. 2017a, b). High lead content was found in vein ankerite as a result of the influx of calcic and siliceous low-temperature hydrothermal fluids (Dai et al. 2005). Late-stage hydrothermal fluids also affect the concentration of lead in coal (Li et al. 2006; Qin et al. 2016). Dai et al. (2013b) found that episodes of epigenetic hydrothermal activity occurred after coalification and did not have a noticeable impact on lead distribution in the Fusui Coalfield in Guangxi Province; however, it resulted in the enrichment of lead in the floor rocks.

5.4 Peat-forming plant-controlled lead enrichment

The types of peat-forming plants, contents of trace elements in plants, and growth environments of plants may influence the enrichment of trace elements in coal (Yang et al. 2008). Bowen (1979) found that Cd, Co, Cr, Cu, Pd, U, and V were highly enriched in bacteria and marine algae and less so in horsetails and ferns. Wu et al. (2008) found that the enrichments of Co, Cu, and Pb were closely related in inertinite. Sun et al. (2017) indicated that lead generally has an affinity for vitrinite, and its origin is associated with the parenchymatous and woody tissues of roots, stems, barks, and leaves, which are composed of cellulose and lignin. However, this enrichment mechanism is generally less important than the other mechanisms discussed above.

6 Conclusions

The arithmetic mean of lead concentration in Chinese coals was determined in this study to be 15.0 $\mu\text{g/g}$. Taking the Chinese coal reserves into consideration, the weighted-average lead concentration was calculated as 19.6 $\mu\text{g/g}$, slightly higher than the arithmetic mean for world coal. The maximum lead concentration in Chinese coals was 790 $\mu\text{g/g}$ in the Shenfu–Dongsheng coalfield in Shaanxi Province.

Lead was significantly enriched in the coals from Henan Province and enriched in the coals from the Tibet Autonomous Region. Coals from the Tibet–Western Yunnan and southern areas showed elevated lead concentrations compared to coals in other regions. Lead was enriched in the coals from northern China formed during the Late Carboniferous to Early Permian period. Lead was also enriched in coals formed during the Late Permian period in northwestern China, the southeastern Tibet–Yunnan area, and the southern area.

Sulfides, generally pyrite and galena, are the primary hosts of lead in Chinese coals; however, lead in coals is also associated with silicates, organic matter, carbonates, clays, and other minerals. Organic-bound lead was identified in low-rank coals.

Source rocks supply most of the elements during the coal-forming process and influence the mineral components and element concentrations in coals. Marine water had a considerable impact on lead accumulation in coal by affecting the chemical characteristics of peat swamp systems. Hydrothermal fluids and peat-forming plants also influenced the enrichment of lead in some coalfields in China.

While lead poisoning has caused a range of serious human health problems, no known environmental or human health problems in China have been attributed to the mobilization of lead from coal combustion. Moreover, it appears that most coals in China have modest levels of lead. Nevertheless, it would be wise to minimize the dispersal of lead into China's environment. This can be accomplished by minimizing the use of high-lead coals, discouraging the domestic use of coal without proper ventilation, expanding the use of coal-cleaning techniques to remove mineral-associated lead prior to combustion, and using efficient post-combustion pollution control systems.

Acknowledgements This research was supported by National Natural Science Foundation of China (Grant No. 4197217, 41472136). Special thanks are given to Shifeng Dai and two anonymous reviewers for their useful suggestions and comments.

Compliance with ethical standards

Conflict of interest There is no conflict of interest regarding the publication of this research article.

Open Access This article is licensed under a Creative Commons Attribution 4.0 International License, which permits use, sharing, adaptation, distribution and reproduction in any medium or format, as long as you give appropriate credit to the original author(s) and the source, provide a link to the Creative Commons licence, and indicate if changes were made. The images or other third party material in this article are included in the article's Creative Commons licence, unless indicated otherwise in a credit line to the material. If material is not included in the article's Creative Commons licence and your intended use is not permitted by statutory regulation or exceeds the permitted use, you will need to obtain permission directly from the copyright holder. To view a copy of this licence, visit <http://creativecommons.org/licenses/by/4.0/>.

References

- Bai X (2003) The distributions, modes of occurrence and volatility of trace elements in coals of China. Ph.D. Thesis, China Coal Research Institute
- Baruah MK, Kotoky P, Baruah J et al (2005) Extent of lead in high sulphur Assam coals. *Fuel Process Technol* 86:731–734
- Beaton AP, Goodarzi F, Potter J (1991) The petrography, mineralogy and geochemistry of a Paleocene lignite from southern Saskatchewan, Canada. *Int J Coal Geol* 17:117–148
- Bellinger DC (2008) Very low lead exposures and children's neurodevelopment. *Curr Opin Pediatr* 20:172–177
- Bouška V, Pešek J (1999) Quality parameters of lignite of the North Bohemian Basin in the Czech Republic in comparison with the world average lignite. *Int J Coal Geol* 40:211–235
- Bowen HJM (1979) Environmental chemistry of the elements. Academic Press, London, pp 1–333
- BP. BP Statistical Review of World Energy (2018). <https://www.bp.com/content/dam/bp/en/corporate/pdf/energy-economics/statistical-review/bp-stats-review-2018-full-report.pdf> Accessed 14 Oct 2018
- Chen J, Chen P, Liu W (2009) The occurrences and environmental effects of 12 kinds of trace elements in Huainan coal-mining area. *Coal Geol Explor* 37:47–52
- Chen J, Liu W, Chen P (2010) Organic affinity of trace elements in coal from No.10 coal-bed at western Huagou, Guoyang. *Coal Geol Explor* 38:16–20
- Chen J, Chen P, Yao D, Liu Z, Wu Y, Liu W, Hu Y (2015) Mineralogy and geochemistry of Late Permian coals from the Donglin Coal Mine in the Nantong coalfield in Chongqing, southwestern China. *Int J Coal Geol* 149:24–40
- Chen J, Chen P, Yao D, Guo J, Liu Z, Lu J, Li Q, Liu W, Hu Y (2016) Geochemistry of trace elements in the Mengtuo Neogene lignite of Lincang, western Yunnan. *Earth Sci Front* 23:83–89
- Cheng W, Yang R, Zhang T, Cui Y, Gao J (2013) Distribution characteristics, occurrence modes and controlling factors of trace elements in Late Permian coal from Bijie City, Guizhou Province. *J China Coal Soc* 38:103–113
- Chou C (1997) Abundances of sulfur, chlorine, and trace elements in Illinois Basin coals, USA. In: Proceedings of the 14th annual international Pittsburgh coal conference, Taiyuan, China, pp S1/76–S1/87
- Chu Y (2014) Trace elements of the main coal seams (Jurassic) in Yuxian coalfield. M.S. Thesis, Hebei University of Engineering
- Dai S (2002) Geological geochemical habits and enrichment patterns of associated elements in coal. Ph.D. Thesis, China University of Mining and Technology, Beijing
- Dai S, Ren D (2007) Effects of magmatic intrusion on mineralogy and geochemistry of coal from the Fengfeng-Handan coalfield, Hebei, China. *Energy Fuels* 21:1663–1673
- Dai S, Ren D, Song J, Qin S (2002) Application of XPS in research on occurrence of organic sulfur in vitrain. *J China Univ Min Technol* 31:225–228
- Dai S, Chou C, Yue M, Luo K, Ren D (2005) Mineralogy and geochemistry of a Late Permian coal in the Dafang Coalfield, Guizhou, China: influence from siliceous and iron-rich calcic hydrothermal fluids. *Int J Coal Geol* 61:241–258
- Dai S, Ren D, Chou C, Li S, Jiang Y (2006) Mineralogy and geochemistry of the No. 6 coal (Pennsylvanian) in the Junger coalfield, Ordos basin, China. *Int J Coal Geol* 66:253–270
- Dai S, Li D, Chou C, Zhao L, Zhang Y, Ren D, Ma Y, Sun Y (2008) Mineralogy and geochemistry of boehmite-rich coals: new insights from the Haerwusu Surface Mine, Jungar Coalfield, Inner Mongolia, China. *Int J Coal Geol* 74:185–202
- Dai S, Wang X, Chen W, Li D, Chou C, Zhou Y, Zhu C, Li H, Zhu X, Xing Y et al (2010a) A high-pyrite semianthracite of Late Permian age in the Songzao coalfield, southwestern China: mineralogical and geochemical relations with underlying mafic tuffs. *Int J Coal Geol* 83:430–445
- Dai S, Zhao L, Peng S, Chou C, Wang X, Zhang Y, Li D, Sun Y (2010b) Abundances and distribution of minerals and elements in high-alumina coal fly ash from the Jungar Power Plant, Inner Mongolia, China. *Int J Coal Geol* 81:320–332

- Dai S, Ren D, Chou C, Finkelman RB, Seredin VV, Zhou Y (2012) Geochemistry of trace elements in Chinese coals: a review of abundances, genetic types, impacts on human health, and industrial utilization. *Int J Coal Geol* 94:3–21
- Dai S, Zhang W, Seredin VV, Ward CR, Hower JC, Song W, Wang X, Li X, Zhao L, Kang H et al (2013a) Factors controlling geochemical and mineralogical compositions of coals preserved within marine carbonate successions: a case study from the Heshan Coalfield, southern China. *Int J Coal Geol* 109:77–100
- Dai S, Zhang W, Ward CR, Seredin VV, Hower JC, Li X, Song W, Wang X, Kang H, Zheng L (2013b) Mineralogical and geochemical anomalies of late Permian coals from the Fusui Coalfield, Guangxi Province, southern China: influences of terrigenous materials and hydrothermal fluids. *Int J Coal Geol* 105:60–84
- Dai S, Li T, Seredin VV, Ward CR, Hower JC, Zhou Y, Zhang M, Song X, Song W, Zhao C (2014) Origin of minerals and elements in the Late Permian coals, tonsteins, and host rocks of the Xinde Mine, Xuanwei, eastern Yunnan, China. *Int J Coal Geol* 121:53–78
- Dai S, Hower JC, Ward CR, Guo W, Song H, O'Keefe JMK, Xie P, Hood MM, Yan X (2015a) Elements and phosphorus minerals in the middle Jurassic inertinite-rich coals of the muli coalfield on the Tibetan Plateau. *Int J Coal Geol* 144:23–47
- Dai S, Wang P, Ward CR, Tang Y, Song X, Jiang J, Hower JC, Li T, Seredin VV, Wagner NJ et al (2015b) Elemental and mineralogical anomalies in the coal-hosted Ge ore deposit of Lincang, Yunnan, southwestern China: key role of N₂-CO₂-mixed hydrothermal solutions. *Int J Coal Geol* 152:19–46
- Dai S, Yang J, Ward CR, Ward CR, Hower JC, Liu H, Garrison TM, French D, O'Keefe JMK (2015c) Geochemical and mineralogical evidence for a coal-hosted uranium deposit in the Yili Basin, Xinjiang, northwestern China. *Ore Geol Rev* 70:1–30
- Dai S, Liu J, Ward CR, Hower JC, French D, Hood MM, Garrison TM (2016) Mineralogical and geochemical compositions of Late Permian coals and host rocks from the Guxu Coalfield, Sichuan Province, China, with emphasis on enrichment of rare metals. *Int J Coal Geol* 166:71–95
- Dai S, Xie P, Jia S, Ward CR, Hower JC, Yan X, French D (2017a) Enrichment of U-Re-V-Cr-Se and rare earth elements in the Late Permian coals of the Moxinpo coalfield, Chongqing, China: genetic implications from geochemical and mineralogical data. *Ore Geol Rev* 80:1–17
- Dai Y, Zhu J, Tan D, Ren K, Tao F, Wang J (2017b) Preliminary investigation on concentration and isotopic composition of lead in coal from Guizhou Province, China. *Earth Environ* 45:290–297
- Dai S, Guo W, Nechaev VP, French D, Ward CR, Spiro BF, Finkelman RB (2018) Modes of occurrence and origin of mineral matter in the Palaeogene coal (No. 19–2) from the Hunchun Coalfield, Jilin Province, China. *Int J Coal Geol* 189:94–110
- Diehl SF, Goldhaber MB, Koenig AE, Lowers HA, Ruppert LF (2012) Distribution of arsenic, selenium, and other trace elements in high pyrite Appalachian coals: evidence for multiple episodes of pyrite formation. *Int J Coal Geol* 94:238–249
- Fang T, Liu G, Zhou C, Yuan Z, Paul KSL (2014) Distribution and assessment of Pb in the supergene environment of the Huainan Coal Mining Area, Anhui, China. *Environ Monit Assess* 186:4753–4765
- Fang T, Liu G, Zhou C, Lu L (2015) Lead in soil and agricultural products in the Huainan coal mining Area, Anhui, China: levels, distribution, and health implications. *Environ Monit Assess* 187:152
- Feng S, Fu T, Hu H, Wang B, Liu L (2015) Study on the characteristics of chemical elements in main coal seam, Pingdingshan Coalfield. *J Suzhou Univ* 30:112–114
- Finkelman RB (1981) Coal geochemistry: practical applications. US Geol Surv Open-File Rep. Washington, DC, pp 81–99
- Finkelman RB (1993) Trace and minor elements in coal. In: Engel MH, Macko SA (eds) Organic geochemistry. Topics in geobiology, vol 11. Springer, Boston, pp 593–607
- Finkelman RB (1994) Modes of occurrence of potentially hazardous elements in coal: levels of confidence. *Fuel Process Technol* 39:21–34
- Finkelman RB (1995) Modes of occurrence of environmentally-sensitive trace elements in coal. Springer, Dordrecht, pp 24–50
- Finkelman RB, Palmer CA, Wang P (2018) Quantification of the modes of occurrence of 42 elements in coal. *Int J Coal Geol* 185:138–160
- Foscolos AE, Goodarzi F, Koukouzas CN, Hatziyannis G (1989) Reconnaissance study of mineral matter and trace elements in Greek lignites. *Chem Geol* 76:107–130
- Fu X, Wang J, Tan F, Feng X, Zeng S (2013) Minerals and potentially hazardous trace elements in the Late Triassic coals from the Qiangtang Basin, China. *Int J Coal Geol* 116:93–105
- Fu B, Liu G, Sun M, Hower JC, Hu G, Wu D (2018) A comparative study on the mineralogy, chemical speciation, and combustion behavior of toxic elements of coal beneficiation products. *Fuel* 228:297–308
- Gayer RA, Rose M, Dehmer J, Shao L (1999) Impact of sulphur and trace element geochemistry on the utilization of a marine-influenced coal-case study from the South Wales Variscan foreland basin. *Int J Coal Geol* 40:151–174
- Gluskoter HJ, Ruch RR, Miller WG, Cahill RA, Dreher GB, Kuhn JK (1977) Trace elements in coal: occurrence and distribution. *Ill State Geol Surv* 499:154
- Gu J, Ding D (1996) A study on the characteristics of adsorption for Zn²⁺, Cu²⁺, Pb²⁺ ions onto peat and lignite. *Environ Chem* 15:343–346
- Guo Y, Hou H, Li J, Chang J (1994) The leaking regulation of As, F, Hg, Pb, Cd in coal during the ashing process. *Coal Geol China* 6:54–56
- Guo Y, Wang Y, Fang A. (1996) The contents and distributions of the poisonous trace elements in the late Permian coal seams of westrn Guizhou Province, China. Selected papers on coal geology, China Coal Industry Publishing House, pp 188–194.
- Gürdal G (2011) Abundances and modes of occurrence of trace elements in the Çan coals (Miocene), Çanakkale-Turkey. *Int J Coal Geol* 87:157–173
- Hower JC, Robertson JD (2003) Clausthalite in coal. *Int J Coal Geol* 53:219–225
- Hower JC, Campbell JL, Teesdale WJ, Nejedly Z, Robertson JD (2008) Scanning proton microprobe analysis of mercury and other trace elements in Fe-sulfides from a Kentucky coal. *Int J Coal Geol* 75:88–92
- Hu X, Wang C, Zou L (2011) Characteristics of heavy metals and Pb isotopic signatures in sediment cores collected from typical urban shallow lakes in Nanjing, China. *J Environ Manag* 92:742–748
- Jiang Y, Zhao L, Zhou G, Wang X, Zhao L, Wei J, Song H (2015) Petrological, mineralogical, and geochemical compositions of Early Jurassic coals in the Yining Coalfield, Xinjiang, China. *Int J Coal Geol* 152:47–67
- Karayigit AI, Bircan C, Mastalerz M, Oskay RG, Querol X, Lieberman NR, Türkmen I (2017a) Coal characteristics, elemental composition and modes of occurrence of some elements in the İsaalan coal (Balıkesir, NW Turkey). *Int J Coal Geol* 172:43–59
- Karayigit AI, Mastalerz M, Oskay RG, Gayer RA (2017b) Coal petrography, mineralogy, elemental compositions and palaeoenvironmental interpretation of Late Carboniferous coal seams in

- three wells from the Kozlu coalfield (Zonguldak Basin, NW Turkey). *Int J Coal Geol* 187:54–70
- Ketris MP, Yudovich YE (2009) Estimations of clarkes for carbonaceous biolithes: world averages for trace element contents in black shales and coals. *Int J Coal Geol* 78:135–148
- Kettanah YA, Eble CF (2017) Petrology, mineralogy and geochemistry of Hemrin Coal Seam, Hemrin South Mountain, Northern Iraq. *Int J Coal Geol* 181:39–59
- Kong H, Zeng R, Zhuang X, Xu W (2002) Geochemistry of trace earth elements of coal in Beipiao coalfield. *Geol Sci Technol Inf* 21:75–79
- Li T (1992) The statistical characteristics of the abundance of chemical elements in the earth's crust. *Geol Prospect* 28:1–7
- Li M, Lin Y (2006) Lead pollution and its impact on human health in urban area. *Admin Tech Environ Monit* 18:6–10
- Li Z, Moore T, Weaver S, Finkelman RB (2001) Crocoite: an unusual mode of occurrence for lead in coal. *Int J Coal Geol* 45:289–293
- Li D, Tang Y, Chen K, Deng T, Cheng F, Liu D (2006) Distribution of twelve toxic trace elements in coals from Southwest China. *J China Univ Min Technol* 35:15–20
- Li W, Tang Y, Deng X, Yu X, Jiang S (2013) Geochemistry of trace elements in the high-organic-sulfur coals from Chenxi coalfield. *J China Coal Soc* 38:1227–1233
- Liang H, Zeng F, Xiang J, Li M (2013) Geochemical characteristics and inorganic-organic affinity of the trace elements in Yimin lignite. *J Fuel Chem Technol* 41:1173–1183
- Lin G, Peng R, Chen Q, Wu Z, Du L (2009) Lead in housing paints: an exposure source still not taken seriously for children lead poisoning in China. *Environ Res* 109:1–5
- Liu D, Zhao F, Zhou A, Ma M, Wen X (2013a) The geochemistry of trace elements in the No.2 coal seam of Qifengshan coalmine at Datong coalfield. *J China Coal Soc* 38:637–643
- Liu E, Zhang E, Li K, Nath B, Li Y, Shen J (2013b) Historical reconstruction of atmospheric lead pollution in central Yunnan province, southwest China: an analysis based on lacustrine sedimentary records. *Environ Sci Pollut Res* 20:8739–8750
- Liu H, Xie L, Li J, Li X, Zhang W (2012) The distribution of trace elements in Coals, Inner Mongolia. *I. M. Sci Technol Econ* 18:24–26
- Lu X, Ali A, Liu H, Zeng H (1995) Multivariable analysis and experimental researches on the distribution of trace elements in coal. *Environ Chem* 14:494–499
- Luo Y (2014) The study of trace elements geochemistry in late permian coal and tuff samples from east and south Sichuan Province, China. Ph.D. Thesis, China University of Mining and Technology in Beijing
- Lv H, Chen H, Li W, Li B (2003) Mode of occurrence of several harmful trace elements in Yima coal. *J Fuel Chem Technol* 31:31–34
- Mao D (1991) Trace element geochemistry of the Emeishan Basalt in Western Guizhou. *J Guizhou Inst Technol* 20:82–91
- Mao J, Xu H (1999) The prediction and evaluation of coal resource in China, vol 5. Science Press, Beijing, pp 238–242. ISBN 7–03–007589–7
- Markowitz G, Rosner D (2000) “Cater to the children”: the role of the lead industry in a public health tragedy, 1900–1955. *Am J Publ Health* 90:36
- Martin Z (2016) A silent killer: lead poisoning in Nigeria. <https://www.aljazeera.com/indepth/inpictures/2016/10/silent-killer-lead-poisoning-nigeria-161024163015220.html> Accessed 29 Sept 2017
- Mason B, Moore CB (1982) Principles of geochemistry, 4th edn. Wiley, New York
- Mihaljevič M, Ettlér V, Strnad L, Sebek O, Vonasek F, Drahotá P, Rohovec J (2009) Isotopic composition of lead in Czech coals. *Int J Coal Geol* 78:38–46
- Ministry of Health of the People's Republic of China (2006) Standards for drinking water quality: GB 5749–2006. Standards Press of China, Beijing. <https://www.nhfpc.gov.cn/zwgkzt/wsbysj/200804/30005.shtml> Accessed 29 Sept 2017.
- Montgomery M, Mathee A (2005) A preliminary study of residential paint lead concentrations in Johannesburg. *Environ Res* 98:279–283
- Mukherjee KN, Dutta NR, Chandra D, Singh MP (1992) Geochemistry of trace elements of tertiary coals of India. *Int J Coal Geol* 20:99–113
- National Bureau of Statistics (2018) Statistical communiqué on China's 2017 national economic and social development. https://www.stats.gov.cn/tjsj/zxfb/201802/t20180228_1585631.html Accessed on 14 Oct 2018
- Palmer CA, Tuncali E, Dennen KO, Coburn TC, Finkelman RB (2004) Characterization of Turkish coals: a nationwide perspective. *Int J Coal Geol* 60:85–115
- Pirkle JL, Kaufmann RB, Brody DJ, Hickman T, Gunter EW, Paschal DC (1998) Exposure of the US population to lead, 1991–1994. *Environ Health Perspect* 106:745
- Qian R, Yang X (2003) Multivariable analysis on distribution of potentially hazardous elements in coal seams from permian longtan formation, Anhui Province. *Coal Geol Explor* 31:13–16
- Qin S, Gao K, Wang J, Li Y, Lu Q (2016) Geochemistry of the associated elements in the late permian coal from the Huoshaopu and Jinjia Mines, Southwestern Guizhou. *J China Coal Soc* 41:1507–1516
- Querol X, Fernández-Turiel JL, Whateley MKG, Tuncali E (1997) Mineralogy and geochemistry of the Beypazari lignite, central Anatolia, Turkey. *Int J Coal Geol* 33:255–271
- Ren D, Xu D, Zhao F (2004) A preliminary study on the enrichment mechanism and occurrence of hazardous trace elements in the Tertiary lignite from the Shenbei coalfield. China. *Int J. Coal Geol* 57:187–196
- Ren D, Zhao F, Dai S, Zhang J, Luo K (2006) Geochemistry of trace elements in coal. Science, Beijing, pp 286–297
- Richard CD (2004) Medical toxicology. Lippincott Williams & Wilkins, Philadelphia
- Rossmann TG (2000) Cloning genes whose levels of expression are altered by metals: implications for human health research. *Am J Ind Med* 38:335–339
- Shah F, Kazi TG, Afridi HI, Baig JA, Khan S, Kolachi NF, Wadhwa SK, Shah AQ (2010) Environmental exposure of lead and iron deficit anemia in children age ranged 1–5 years: a cross sectional study. *Sci Total Environ* 408:5325–5330
- Shao L, Lu J, Jones T, Gayer R, Shang L, Shen Z, Zhang P (2006) Mineralogy and geochemistry of the high-organic sulphur coals from the carbonate coal measures of the Late Permian in central Guangxi. *J China Coal Soc* 31:770–775
- Shao L, Wang J, Hou H (2015) Geochemistry of the C1 coal of latest Permian during mass extinction in Xuanwei, Yunnan. *Acta Geol Sin* 89:163–179
- Sia SG, Abdullah WH (2012) Enrichment of arsenic, lead, and antimony in Balingian coal from Sarawak, Malaysia: modes of occurrence, origin, and partitioning behaviour during coal combustion. *Int J Coal Geol* 101:1–15
- Silbergeld EK, Waalkes M, Rice JM (2000) Lead as a carcinogen: experimental evidence and mechanisms of action. *Am J Ind Med* 38:316
- Smoliński A, Rompalski P, Cybulski K, Chečko J, Howaniec N (2014) Chemometric study of trace elements in hard coals of the Upper Silesian Coal Basin, Poland. *Sci World J* 2014:1–12
- Song S, Wu Y, Jiang J, Yang L, Cheng Y, Hao J (2012) Chemical characteristics of size-resolved PM_{2.5} at a roadside environment in Beijing, China. *Environ Pollut* 161:215–221

- Spears DA, Zheng Y (1999) Geochemistry and origin of elements in some UK coals. *Int J Coal Geol* 38:161–179
- Sun B, Zeng F, Li M, Qi F (2010) Geochemistry characteristics of trace elements and rare earth elements (REEs) of N0.8 coal and parting in Malan Coal Mine, Xishan coalfield. *J China Coal Soc* 35:110–116
- Sun M, Yao Q, Ma X (2017) Relationship between trace elements and macerals in Huanglong Jurassic coal. *Energy Source Part A* 39:1268–1275
- Swaine DJ (1990) Trace elements in coal. Butterworths, London, pp 27–49
- Swaine DJ (2000) Why trace elements are important. *Fuel Process Technol* 65:21–33
- Tang X, Huang W (2004) Trace elements in Chinese coals. Beijing Commerce and Trade Press, Beijing, pp 194–200
- Tang X, Zhao J, Huang W (2002) Nine metal elements in coal of China. *Coal Geol China* 14:43–54
- Tang S, Qin Y, Jiang Y, Wang W, Song D, Liu Z, Gao F (2006) Chinese clean coals' geological characteristics, vol 10. China Geological Publishing House, Beijing, p 216. ISBN 7-116-04991-6
- Tao Z, Yang R, Cheng W, Chen J, Zheng L (2015) Analysis on element geochemical characteristics and enrichment causes of the late Triassic coal in Longtoushan Coal Mine in Zhenfeng county in Guizhou Province. *China Coal* 41:45–50
- Turner A, Solman KR (2016) Lead in exterior paints from the urban and suburban environs of Plymouth, south west England. *Sci Total Environ* 547:132–136
- Van der Flier-Keller E, Fyfe W (1987) Geochemistry of two Cretaceous coal-bearing sequences: James Bay lowlands, northern Ontario, and Peace River basin, northeast British Columbia. *Can J Earth Sci* 24:1038–1052
- Wang Y, Zhang R, Wang L, Ren D, Zhao F (1997) Extract experiments of minor and trace elements occurrence in coal. *Coal Geol China* 9:23–25
- Wang W, Qin Y, Song D, Sang S, Jiang B, Zhu Y, Fu X (2005) A Study on elemental geochemistry and its cleaning potential in 11# coal seams, Antaipu mining area. *Sci China Ser D* 35:963–972
- Wang X, Li D, Lu Y, Zhang Y (2007) Geochemistry of late Triassic coals from the Changhebian Mine in Chongqing, China. *Coal Geol Explor* 35:4–9
- Wang J, Wang Q, Lei T (2015) Characteristics of trace elements of the No. 9 coal seam from the Anjialing Mine, Ningwu coalfield, China. *Chin J Geochem* 34:391–400
- Ward CR, Spears DA, Boothb CA, Statonb I, Gerbaa LW (1999) Mineral matter and trace elements in coals of the Gunnedah Basin, New South Wales, Australia. *Int J Coal Geol* 40:281–308
- White RN, Smith JV, Spears DA, Rivers ML, Sutton SR (1989) Analysis of iron sulphides from UK coal by synchrotron radiation X-ray fluorescence. *Fuel* 68:1480–1486
- Widory D, Liu X, Dong S (2010) Isotopes as tracers of sources of lead and strontium in aerosols (TSP & PM_{2.5}) in Beijing. *Atmos Environ* 44:3679–3687
- Wu Z, Zhou Y (2004) Microelements geochemical characteristics of coals in different sedimentary environments of southern Jilin Province. *Acta Petrol Et Miner* 23:361–364
- Wu Z, Li Y, Zhou Y (2004) Geochemical behavior of trace elements in coals in Baishan area, Jilin Province. *Coal Geol Explor* 32:8–10
- Wu Y, Qin Y, Yi T, Xia Y (2008) Enrichment and geochemical origin of some trace elements in high-sulfur coal from Kaili, eastern Guizhou Province. *Geochimica* 37:615–622
- Xiao Z, Cao Y, Jiang W, Zhou P, Huang Y, Liu J (2018) Minerals and enrichment of W, Rb, and Cs in late Permian coal from Meitian mine, Meitian coalfield, Southern China by magmatic hydrothermal fluids. *Minerals* 8:504
- Yang J (2006) Contents and occurrence modes of trace elements in the Late Permian coals from Puan coalfield, Guizhou Province. *J Fuel Chem Technol* 34:129–135
- Yang J (2008) The 6# coal of Heidaigou from Junger Coalfield in inner Mongolia: the action of trace elements separation in the coal facies. *J Fuel Chem Technol* 36:646–652
- Yang S, Yang Y, Qian Q, Chen B, Zhong M, Hu Z, Sha Y, Liu P, Yuan J (1987) Characteristics of airborne particulates and identification of their sources in Beijing-Tianjin area. *Acta Sci Circums* 7:411–423
- Yang J, Ren D, Zhao L (2005) Relationship between sporopollen and major/trace elements in the low-rank coals. *Coal Geol Explor* 33:17–20
- Yang L, Liu C, Li H (2008) Geochemistry of trace elements and rare earth elements of coal in Chenjiashan coal mine. *Coal Geol Explor* 36:10–14
- Yi S (2016) Geochemical characteristics of trace elements in the coals from Xidatan mining area. M.S. Thesis, Hebei University of Engineering
- Zeng R, Zhuang X, Koukouzas N, Xu W (2005) Characterization of trace elements in sulphur-rich late Permian coals in the Heshan coal field, Guangxi, South China. *Int J Coal Geol* 61:87–95
- Zhang X, Fan Y, Zhang J, Wang G (2004) Microelement and geologic significance of Yanchang formation in Fuxian Area, Ordos Basin. *Xinjiang Pet Geol* 25:483–485
- Zhao S (2015) The distribution, mode of occurrence of potentially hazardous elements in Yili Coal. *Xinjiang Geol* 33:126–129
- Zhou J, Liu D, Tian H, Liu F, Li T, Yang H (2013) Geochemistry of trace and rare earth elements in the late Paleozoic Coal from Adaohai Mine, Inner Mongolia. *J China Coal Soc* 38:1012–1018
- Zhu Z (1979) General Situation of wastewater treatment by humic acid products and peat lignite. *Environ Sci* 01:69-74+81
- Zhuang X, Yang S, Zeng R, Xu W (1999) Characteristics of trace elements in coals from several main coal districts in China. *Geol Sci Technol Inf* 18:63–66
- Zhuang X, Querol X, Plana F, Alastuey A, Lopez-Soler A, Wang H (2003) Determination of elemental affinities by density fractionation of bulk coal samples from the Chongqing coal district, Southwestern China. *Int J Coal Geol* 55:103–115
- Zhuang X, Wang P, Zhou J, Li J (2013) Amina the coal geochemical characteristics of the Eastern Junggar coalfield in Junggar Basin, Xinjiang. *Xinjiang Geol* 31:94–98
- Zou Y, Liu D, Liu Y (2016) Occurrence characteristics of chemical elements of No.5 coal in Taiyuan formation of Datong coal field. *Coal Sci Technol* 44:167–172